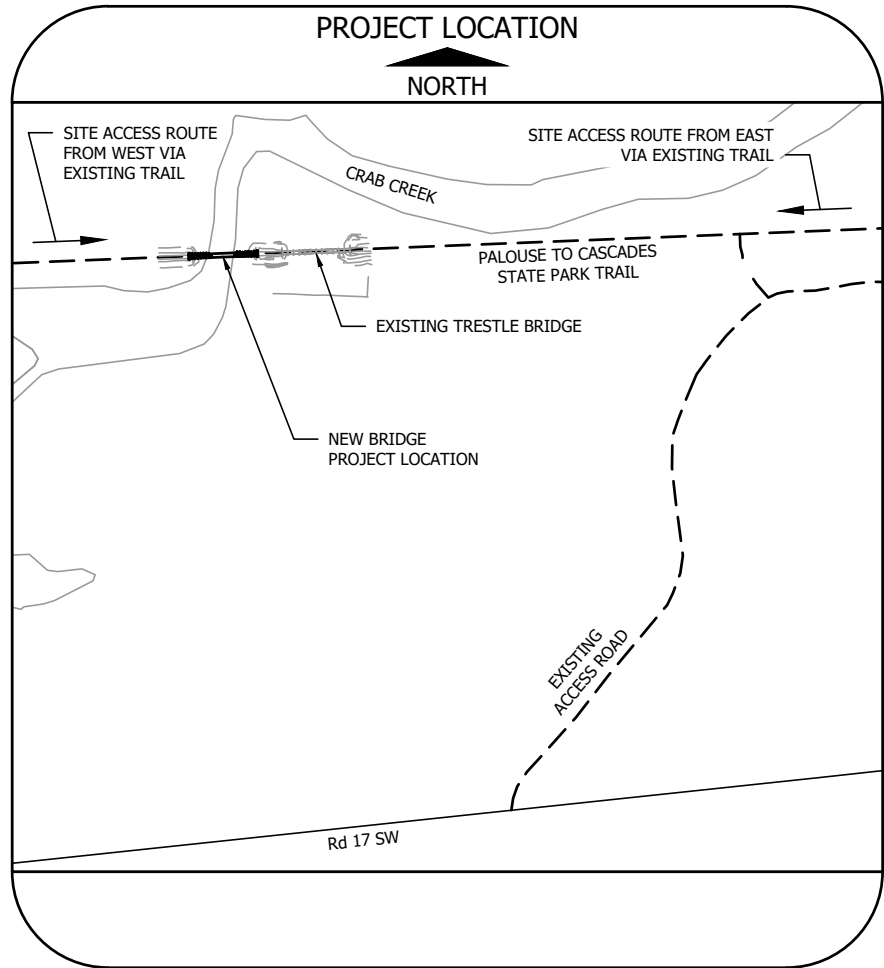
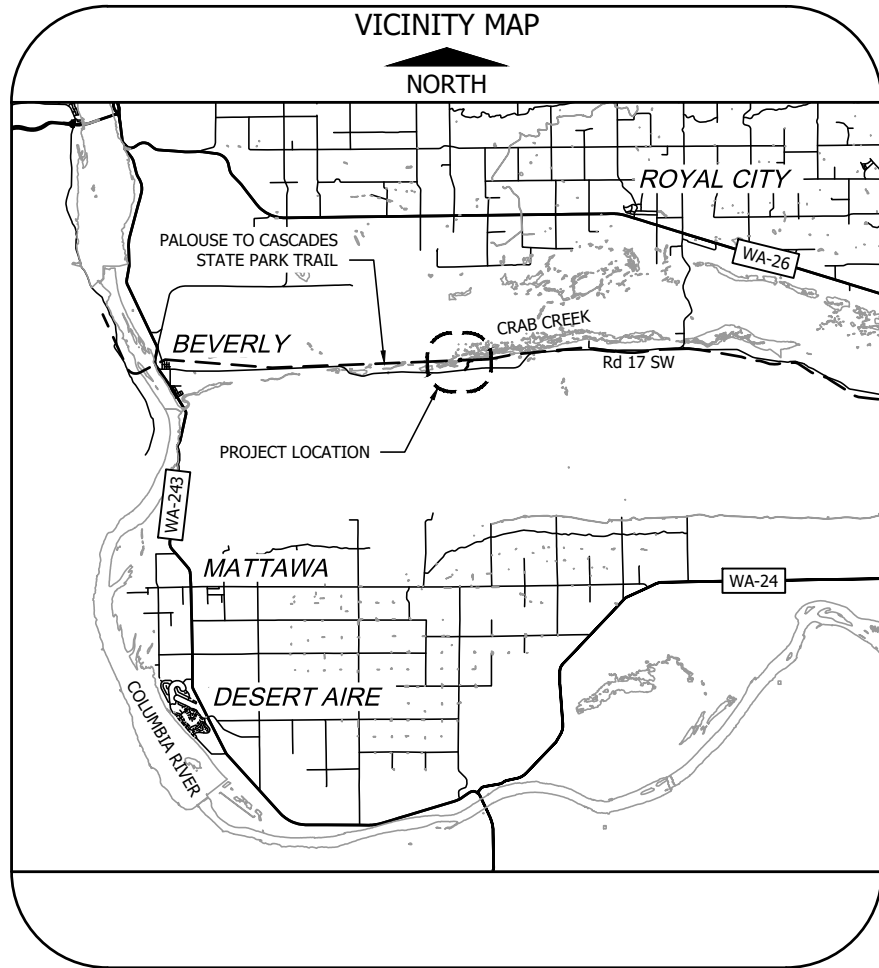


PROJECT LOCATION



CRAB CREEK BRIDGE CROSSING

PALOUSE TO CASCADES
STATE PARK TRAIL

10 MILES EAST OF BEVERLY
GRANT COUNTY, WA, 99357

No. 1 OF 4 Sheets

APPLICANT: WASHINGTON STATE PARKS

REFERENCE #

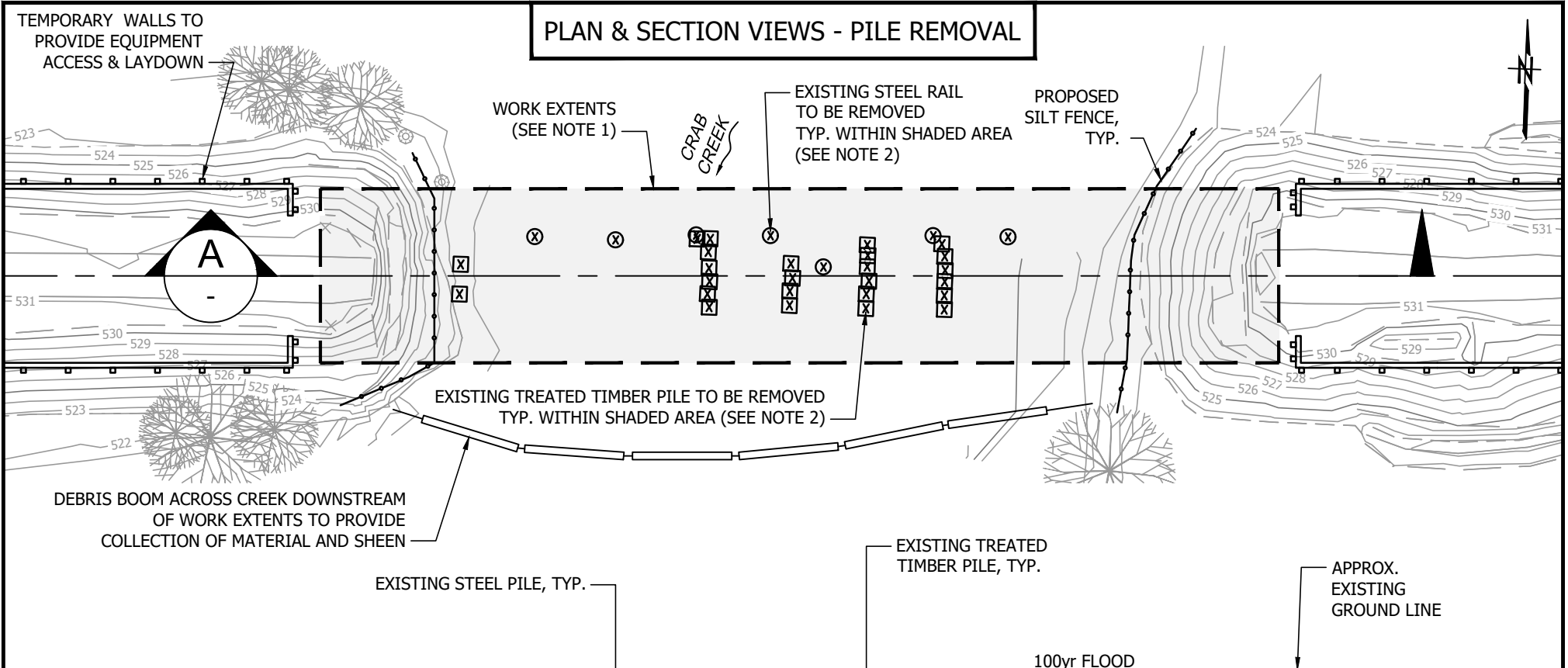
WATERWAY: LOWER CRAB CREEK

Sec. 31

T. 15N

R. 25E

PLAN & SECTION VIEWS - PILE REMOVAL

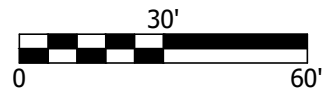


NOTES:

1. COLLECT AND DISPOSE OF DEBRIS IN THE CREEK, INCLUDING BUT NOT LIMITED TO THE CHAIN LINK, BOARDS (FLOATING AND SUNKEN), AND ACCUMULATED ORGANIC MATERIAL FLOATING ON THE SURFACE OF THE CREEK.
2. ADDITIONAL LOCAL DEBRIS BOOM SHALL BE INSTALLED AROUND THE PILE GROUP BEING REMOVED.

SECTION A

CRAB CREEK BRIDGE CROSSING
PALOUSE TO CASCADES STATE PARK TRAIL
 10 MILES EAST OF BEVERLY
 GRANT COUNTY, WA, 99357

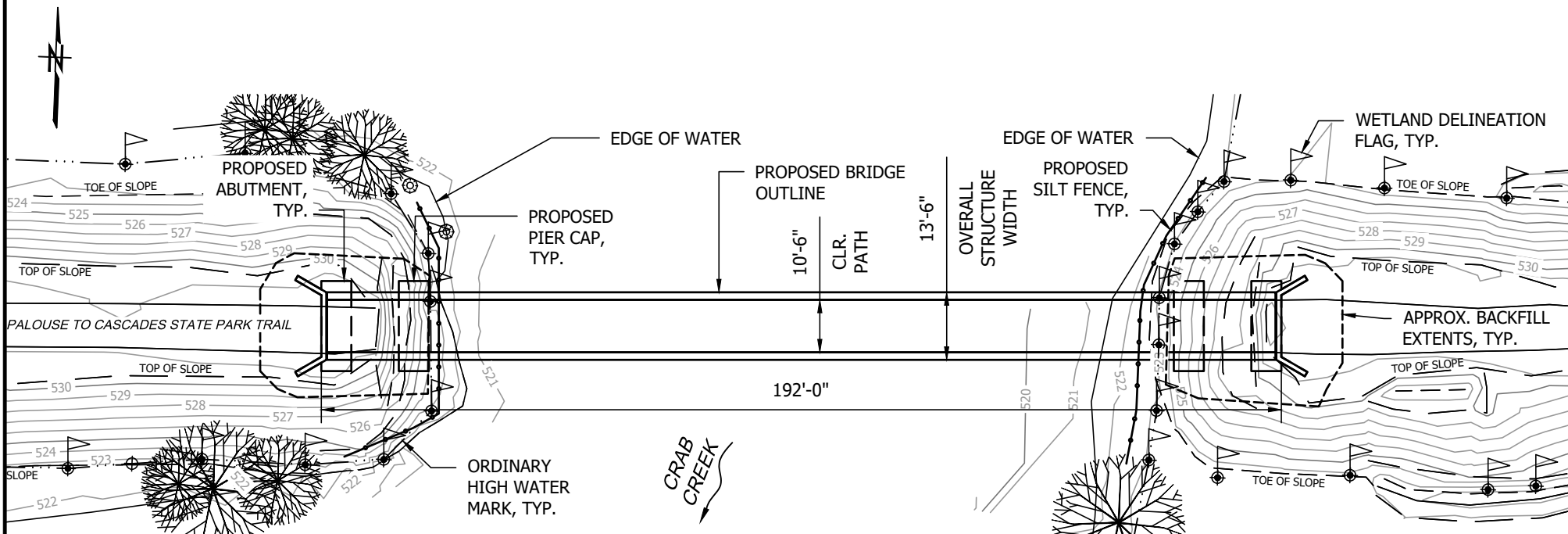


SCALE: 1" = 30'

No. 2 OF 4 Sheets

APPLICANT: WASHINGTON STATE PARKS
 REFERENCE #
 WATERWAY: LOWER CRAB CREEK
 Sec. 31 T. 15N R. 25E

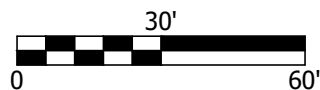
PLAN VIEW - NEW CROSSING



CRAB CREEK BRIDGE CROSSING

PALOUSE TO CASCADES
STATE PARK TRAIL

10 MILES EAST OF BEVERLY
GRANT COUNTY, WA, 99357



SCALE: 1" = 30'

No. 3 OF 4 Sheets

APPLICANT: WASHINGTON STATE PARKS

REFERENCE #

WATERWAY: LOWER CRAB CREEK

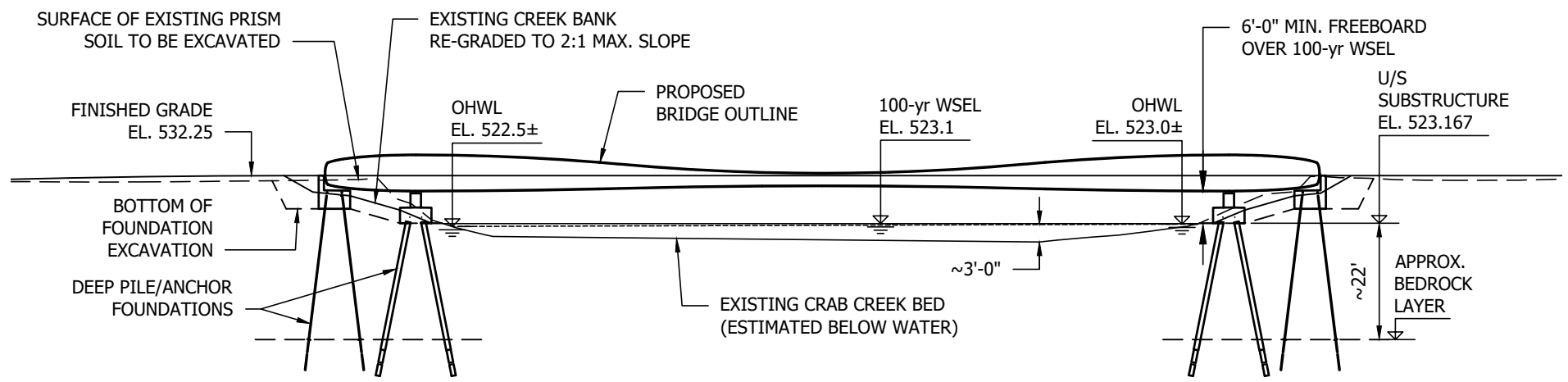
Sec. 31

T. 15N

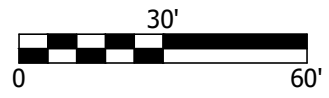
R. 25E

SECTION VIEW - NEW CROSSING

(Facing Upstream)



CRAB CREEK BRIDGE CROSSING
PALOUSE TO CASCADES
STATE PARK TRAIL
10 MILES EAST OF BEVERLY
GRANT COUNTY, WA, 99357



SCALE: 1" = 30'

No. 4 OF 4 Sheets

APPLICANT: WASHINGTON STATE PARKS
REFERENCE #
WATERWAY: LOWER CRAB CREEK
Sec. 31 T. 15N R. 25E